

INTERNATIONALES  
VAUXHALL – TREFFEN 2022  
ARBON, SCHWEIZ



INTERNATIONAL  
VAUXHALL MEETING 2022  
ARBON, SWITZERLAND

## **VBOA 2022 Telefonnummern – phone numbers**

### **Notfälle -**

**emergencies                    112            Polizei, Feuer, Sanität**

### **Abschlepper -**

**towing                    +41 79 626 09 07    André Gratwohl (VOC)**

**Marlyse Haefliger                    +41 79 213 72 86**

**Hans Wuhrmann                    +41 79 697 20 21**

**Paul Herrmann                    +41 79 668 26 04**

### **allg. Organisation:**

**Helene Wuhrmann                    +41 79 882 61 59**

**Fridolin Haefeli                    +41 79 302 62 02**

**Hotel Seegarten                    +41 71 447 57 57**

**9320 Arbon**



## Rundfahrten – Programme

## Tour - Programs

### Pfingstsamstag 4.6. 2022 Appenzellerrundfahrt

<b>Briefing</b> und Abgabe Lunchpaket / <i>handing out packed lunch</i>	08.45
Abfahrbereit / <i>ready to start from Hotel</i>	09.15
Ankunft / <i>arriving</i> in <b>Appenzell</b> , reservierte Parkplätze Brauereiplatz Dorfgrundgang, siehe Prospekt / <i>village tour, see guide, shopping, sightseeing, picnic</i>	ca. 10:45
Abfahrt/ <i>departure</i> Appenzell	12:30
Ankunft / <i>arriving</i> Jakobsbad <b>P Kronbergstation</b>	12:45
Fahrt auf den Kronberg / <i>Cable Car ride to the mountain</i>	
Talfahrt Bergbahn / <i>descent cable car</i>	ca. 15:00
Abfahrt <b>P Kronbergstation</b> spätestens / <i>departure at the latest</i>	15:30
Ankunft / <i>arriving</i> Arbon Hotel Seergarten	ca. 17:00
(event. Schlechtwetterprogramm / <i>bad weather program</i> .)	
Abfahrt Appenzell	12:30
Besuch Schaukäserei Stein AR/ <i>visit Cheese factory</i>	13:15
Abfahrt	ca. 14:30
Ankunft Arbon	16:00
Nachtessen / Dinner	19:30


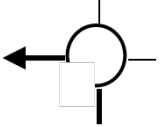
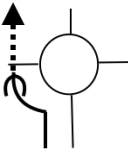

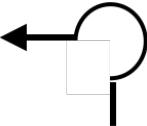
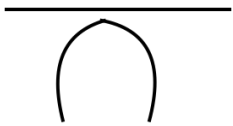




### Pfingstsonntag 5.6.2022 Thurgauerrundfahrt

<b>Briefing</b> und Abgabe von Lunchpaket / <i>handing out packed lunch</i>	08:45
Abfahrbereit / <i>ready to start from Hotel</i>	09:15
Ankunft <b>Kutschensammlung Amriswil</b> / <i>Collection of historic horse coaches</i>	10:00
Besichtigung und ca 40 Minuten Führung / <i>visit and guided tour</i>	
Abfahrt / <i>departure</i>	11:00
Ankunft / <i>arriving</i> at <b>P Landi Eschenz</b> ,	ca. 12:30
Spaziergang entlang dem Rhein und Aufenthalt im malerischen <b>Stein am Rhein</b> <i>promenade along the Rhine to the medieval old town, see city guide</i>	bis ca. 14:00
(Wanderung zurück zum <b>P 15 Min</b> / <i>allow 15 min for the promenade back</i> )	
Abfahrt / <i>departure</i> <b>P Landi Eschenz</b>	14:20
Ankunft / <i>arriving</i> <b>Arenenberg Napoleonmuseum</b>	ca. 15:00
kurzer Aufenthalt für Fotos, Aussicht und Gärten geniessen <i>Short stop for Fotos, enjoy the view and the gardens</i>	
Abfahrt / <i>departure</i>	15:30
Ankunft / <i>arriving</i> Arbon Hotel Seergarten	17:00
Apéro ab anschliessend / <i>afterwards</i> Galadinner	18:30





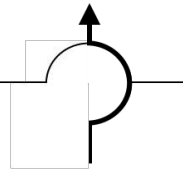

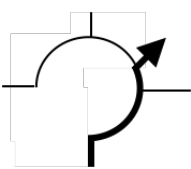
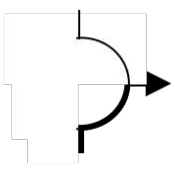
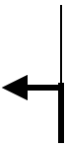



# Route Appenzell

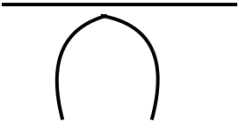
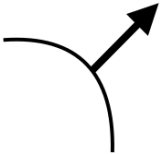
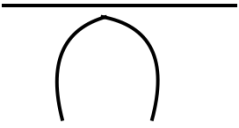

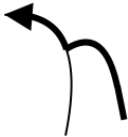

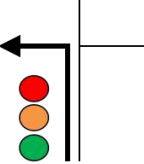


# Hotel → Appenzell

km		Symbol	Beschreibung
0.0	0.0		Seergarten (Hotel, Restaurant)
0.4	0.4		Rorschach
1.6	1.2		Linke Spur in den Tunnel
2.1	0.5		Langgezogener Kreisell Geradeaus durchfahren Rorschach
2.9	0.8		2 Ausfahrt Steinach
2.9	0.0		Bahn Unterführung
3.2	0.3		Steinach
3.6	0.4		Steinach
3.7	0.1		 Obersteinach, Industrien

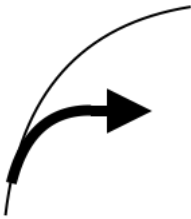





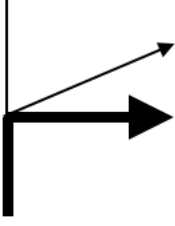

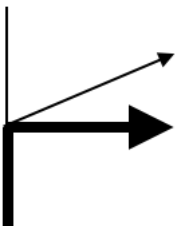

# Hotel → Appenzell

km		Symbol	Beschreibung
4.0	0.3		Bahnübergang
4.7	0.7		Obersteinach
5.1	0.4		Tübach
6.3	1.2		Tübach
6.7	0.4		Goldach
7.5	0.8		Goldach
8.2	0.7		2 Ausfahrt Untereggen
8.9	0.7		1. Ausfahrt Untereggen, Bahnhof
9.1	0.2		 <p>Untereggen links</p>


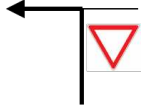


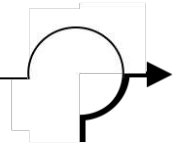


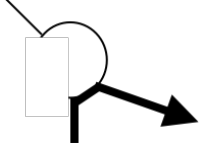
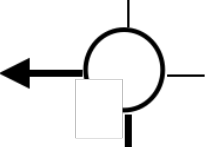
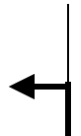
# Hotel → Appenzell

km		Symbol	Beschreibung
9.5	0.4		Bahn Unterführung
9.5	0.0		Untereggen
10.2	0.7		Autobahn Unterführung
11.9	1.7		Untereggen
14.7	2.8		St Gallen
15.1	0.4		St Gallen
16.3	1.2		Rehetobel, Industrie Schachen
17.2	0.9		Rehetobel
19.3	2.1		Speicherschwendi


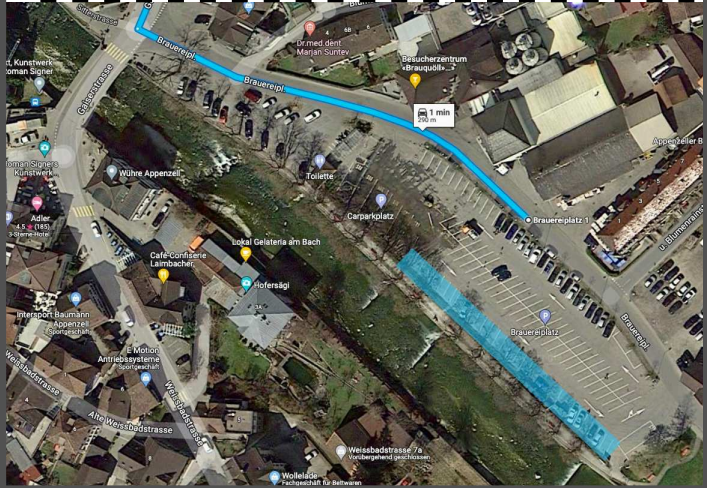
# Hotel → Appenzell

km		Symbol	Beschreibung
20.6	1.3		 <p>Trogen, Speicher</p>
23.0	2.4		<p>Speicher</p>
23.5	0.5		<p>Heiden, Trogen</p>
24.0	0.5		
24.6	0.6		<p>Trogen</p>
25.4	0.8		 <p>Richtung Appenzell, Gais</p>
25.5	0.1		 <p>Richtung Appenzell, Gais</p>


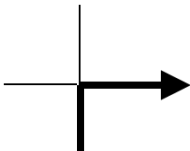
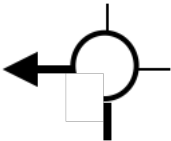
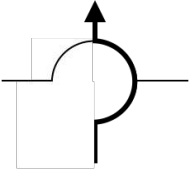

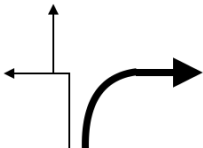


# Hotel → Appenzell

km		Symbol	Beschreibung
30.4	4.9		Bühler
31.2	0.8		Signal kein Vortritt Appenzell
31.3	0.1		Bahn
33.5	2.2		Gais
33.6	0.1		(In Gais) 1. Ausfahrt Schwägalp, Appenzell
35.1	1.5		Meistersrüte
37.1	2.0		Appenzell
37.3	0.2		1. Ausfahrt Appenzell Herisau
37.8	0.5		3 Ausfahrt Gringel
38.4	0.6		Vor der Brücke Links

# Hotel → Appenzell




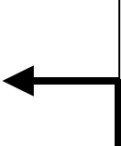

km	Symbol	Beschreibung
38.5      0.1		<b>Brauereiplatz Reservierte Parkplätze (blaue Fläche) am Fluss</b> 

Appenzell → Jakobsbad



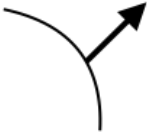






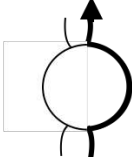
km		Symbol	Beschreibung
0.0	0.0		Richtung Hauptstrasse
0.3	0.3		
0.7	0.4		3. Ausfahrt Zürich, Herisau, Schwägalp, Gonten
1.4	0.8		2. Ausfahrt Zürich, Herisau, Schwägalp, Gonten
2.4	1.0		Linke Spur und Links Abbiegen Schwägalp, Urnäsch, Gonten Jakobsbad
2.8	0.4		Rechte Spur und rechts Abbiegen Schwägalp, Urnäsch, Gonten Jakobsbad
4.4	1.6		Gontenbad
5.3	0.9		Bahnübergang

Tour Appenzell Teil 2 bis Kronberg

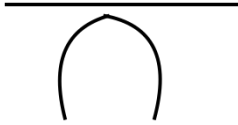


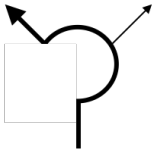



km	Symbol	Beschreibung
----	--------	--------------

6.1	0.8		Gonten
6.4	0.3		Bahnübergang
7.7	1.3		Jakobsbad
8.0	0.3		Links Kronberg Parkplatz
8.5	0.5		Parken 90 Min gratis. Parkuhr, Autonummer immer eingeben, 2 h CHF 1.-, 2.30 h 2.-


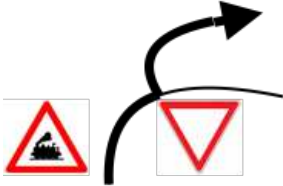



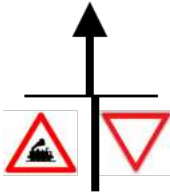


Jakobsbad → Hotel


km		Symbol	Beschreibung
0.0	0.0		Kronberg 9108 Jakobsbad
0.2	0.2		Auf Hauptstrasse
2.5	2.4		Herisau
3.4	0.9		Herisau, Waldstatt
3.7	0.3		Bahnübergang
3.8	0.1		Herisau Waldstatt
5.4	1.6		Bahnübergang
7.1	1.7		Waldstatt
7.8	0.7		
8.2	0.4		Appenzell Teufen Hundwil

Jakobsbad → Hotel

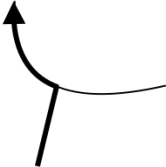

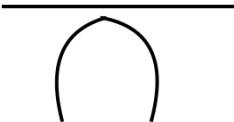

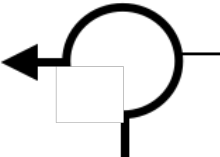
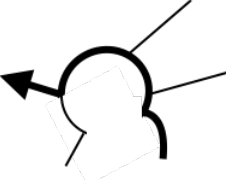

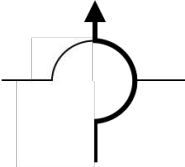

km		Symbol	Beschreibung
8.5	0.3		Bahn Unterführung
8.8	0.3		Appenzell Hundwil
10.5	1.7		Hundwil
11.8	1.3		St Gallen Teufen Stein
13.7	1.9		Stein AR
14.1	0.4		Schaukäserei Stein
17.7	3.6		Teufen
18.3	0.6		Rheineck, Heiden

Jakobsbad → Hotel




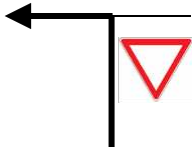
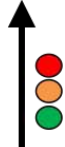
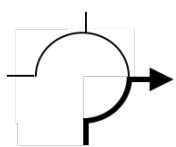

km		Symbol	Beschreibung
19.5	1.2		Bahnübergang
19.5	0.0		 Rheineck, Heiden, Speicher
24.1	4.6		Speicher
24.6	0.5		Bahnübergang an Kreuzung!
24.6	0.0		 Rehetobel, Speicherschwendi"
27.5	2.9		Speicherschwendi

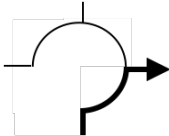

Jakobsbad → Hotel		
km	Symbol	Beschreibung
28.2	0.7	Speicherschwendi
28.9	0.7	St Gallen
31.0	2.1	Heiden 
31.8	0.8	Heiden
33.4	1.6	Untereggen
34.6	1.2	Untereggen
37.9	3.3	Goldach
37.9	0.0	Autobahn Unterführung

Jakobsbad → Hotel

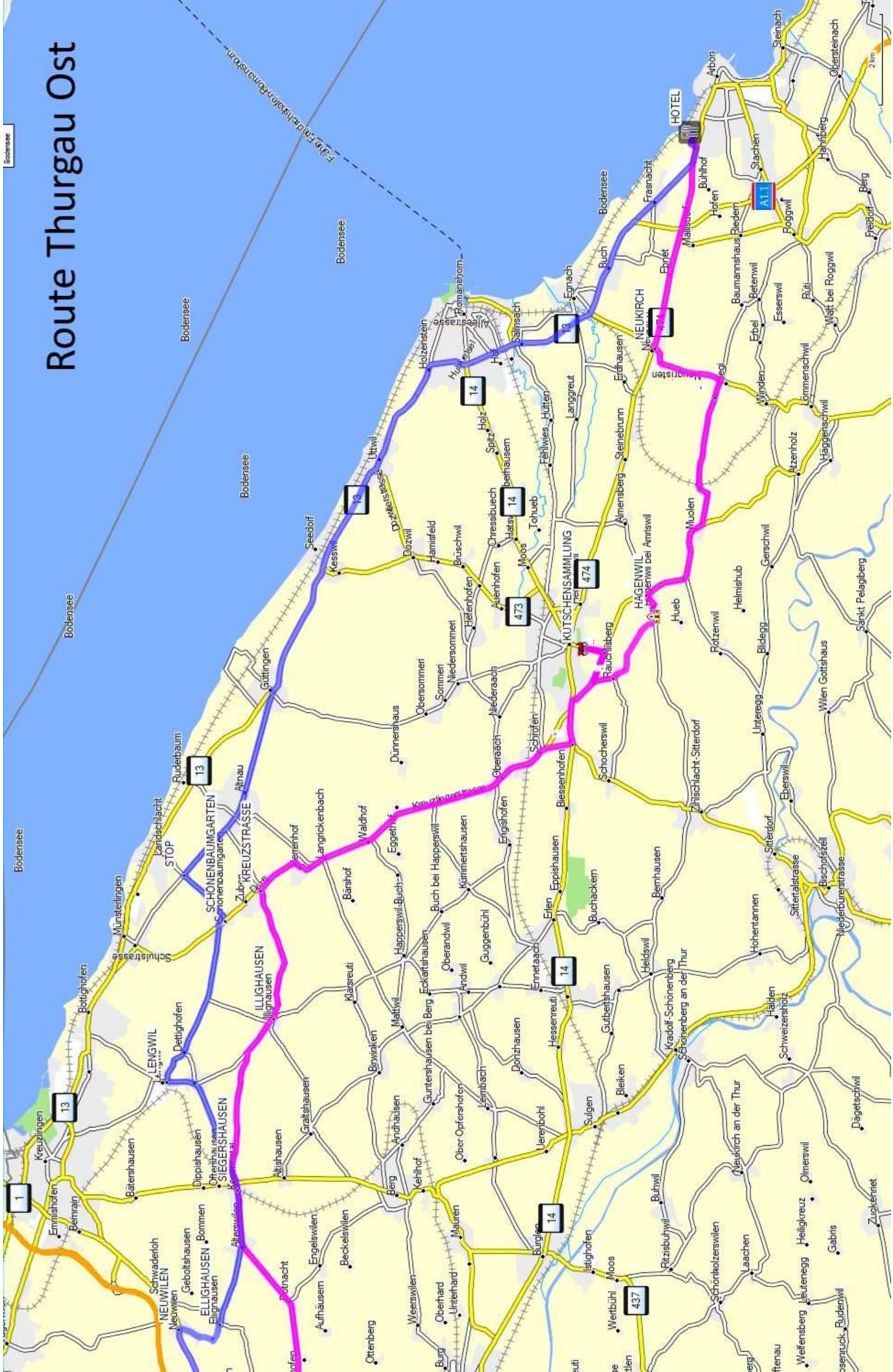
km		Symbol	Beschreibung
38.6	0.7		St Gallen 
38.7	0.1		Bahn Unterführung
39.1	0.4		Rechts
39.3	0.2		Minikreisel 2. links
40.0	0.7		3. Ausfahrt Tübach
40.9	0.9		Tübach
41.5	0.6		2. Ausfahrt Roggwil Obersteinach
43.0	1.5		Obersteinach

Jakobsbad → Hotel

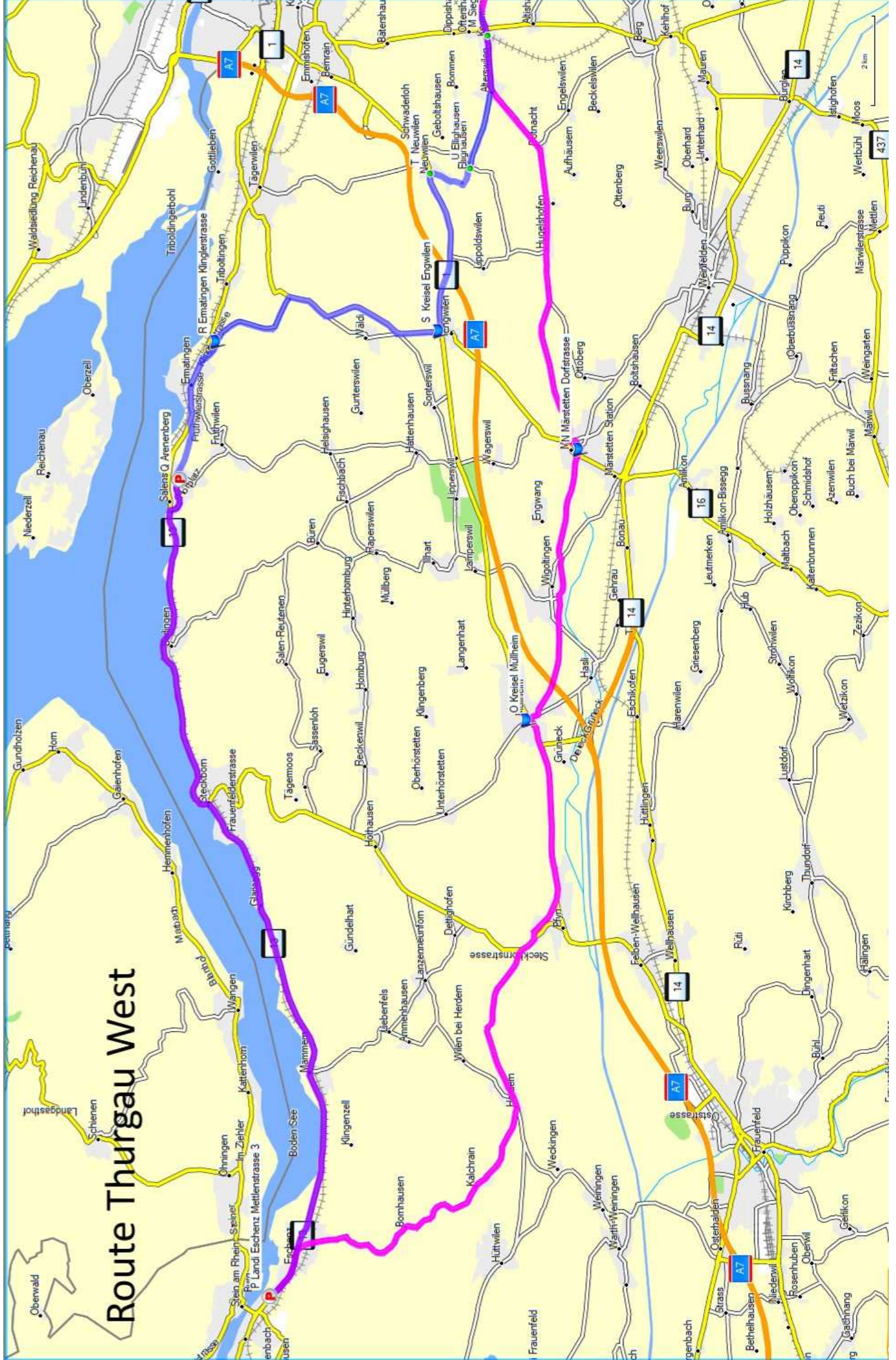
km		Symbol	Beschreibung
43.1	0.1		Steinach
43.8	0.7		Steinach
44.3	0.5		Bahnübergang
44.5	0.2		Arbon
44.6	0.1		
45.3	0.7		nach Bahnunterführung 1. Ausfahrt Rechts
46.1	0.8		Langer Kreisel, Linke Spur

Jakobsbad → Hotel			
km	Symbol	Beschreibung	
48.1	2.0		1. Ausfahrt zum Hotel
48.6			



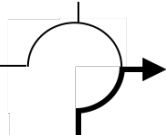

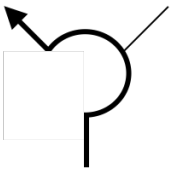


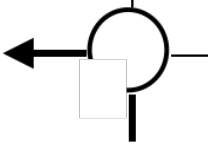

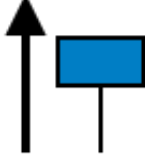

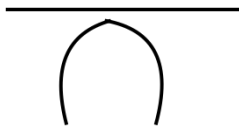
# Route Thurgau Ost





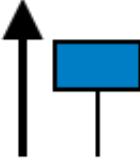




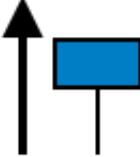

# Route Thurgau West



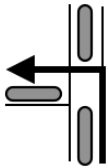
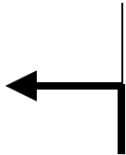



# Hotel → Kutschensammlung Amriswil

km		Symbol	Beschreibung
0.0	0.0		Seergarten (Hotel, Restaurant)
0.1	0.1		Richtung Hauptstrasse Direction main street
0.4	0.3	 	Konstanz Romanshorn
0.8	0.4	 	Frauenfeld Amriswil Neukirch
3.5	2.7		Neukirch
4.2	0.7		Wittenbach
6.0	1.8		Bei Agrola Tankstelle Baumannshaus Muolen
7.2	1.2		Bündt
7.9	0.7		Muolen
7.9	0.0		Bahnunterführung




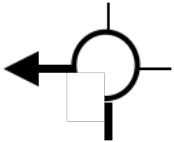
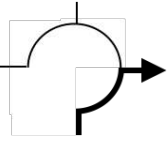




# Hotel → Kutschensammlung Amriswil

km		Symbol	Beschreibung
8.2	0.3		(nach Grünem Haus)
8.7	0.5		Amriswil
10.6	1.9		Hagenwil
10.8	2.1		
11.0	0.4		Schloss Hagenwil, Wasserburg 13.Jh
11.1	0.1		Nach Schloss rechts
12.0	0.9		Räuchlisberg
13.3	1.3		



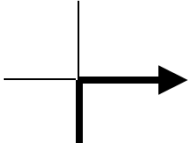



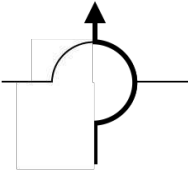



# Hotel → Kutschensammlung Amriswil

km	Symbol	Beschreibung
13.7    0.4		Amriswil
14.2    0.5		 St.Gallerstr.12
14.4    0.2		




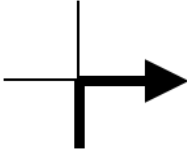





# Kutschensammlung → Stein am Rhein

km		Symbol	Beschreibung
0.0	0.0		Kutschenweg Amriswil
0.1	0.1		Auf Hauptstrasse
0.6	0.5		Kreuzlingen
1.8	1.2		Zürich Frauenfeld Konstanz Kreuzlingen
2.6	0.8		Konstanz Kreuzlingen
3.7	1.1		Oberaach
7.4	3.7		Waldhof
8.2	0.8		Langrickenbach
10.1	1.9		Zuben nach 100m Links!



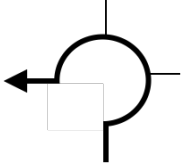
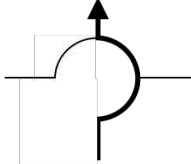

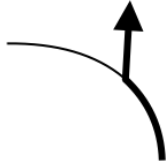

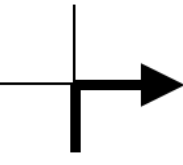


## Kutschensammlung → Stein am Rhein

km	Symbol	Beschreibung
10.2    0.1		<p>(Vor Riegelhaus) Illighausen</p> 
12.6    2.4		Kreuzlingen Lengwil
13.5    0.9		(Sonnenhof) Siegershausen
15.7    2.2		Amriswil Illighausen
15.8    0.1		Siegershausen
15.9    0.1		
16.0    0.1		Bahnübergang
16.6    0.6		Alterswilen
18.4    1.8		Dotnacht

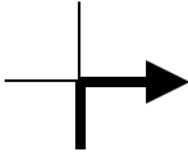








## Kutschensammlung → Stein am Rhein

km	Symbol	Beschreibung
19.7    1.3		Hugelshofen
23.8    4.1		Märstetten
24.1    0.3		Frauenfeld, Weinfeld, Müllheim
24.3    0.2		
24.6    0.3		Wigoltingen
24.7    0.1		Müllheim, Wigoltingen
26.4    1.7		Wigoltingen
26.6    0.2		Wigoltingen

## Kutschensammlung → Stein am Rhein

km	Symbol	Beschreibung
29.3    2.7		Müllheim
29.6    0.3		Pfyn
29.9    0.3		Frauenfeld Pfyn
30.4    0.5		Frauenfeld Pfyn
33.2    2.8		Pfyn
33.3    0.1		 Steckborn Stein a. Rhein
34.2    0.9		Steckborn Stein a. Rhein
35.2    1.0		Stein am Rhein Herdern
37.6    2.4		Herdern







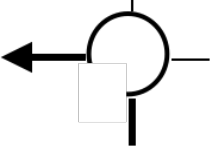



## Kutschensammlung → Stein am Rhein

km	Symbol	Beschreibung
37.8    0.2		 <p>Kalchrain Stein a. Rhein</p>
43.6    5.8		Eschenz
44.0    0.4		Bahnübergang
44.3    0.3		Stein am Rhein
45.5    1.2		Landi Eschenz zu Parkplatz
45.7    0.2		
		 <p>Mettlenstrasse 1 Mettlenstrasse Hauptstrasse LANDI Laden Eschenz</p> <p style="text-align: right; font-size: 2em;">5.5</p>


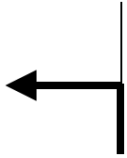

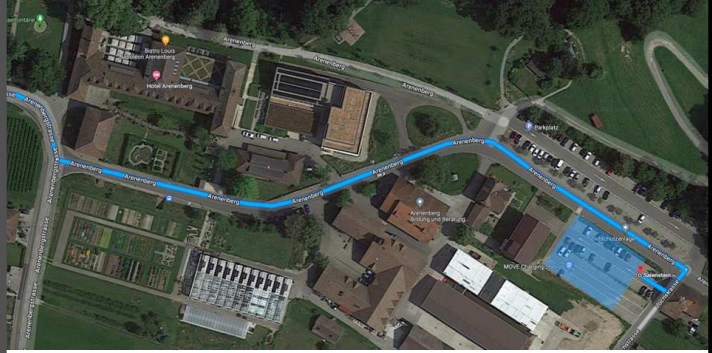
# Fussweg zur Altstadt Stein am Rhein, 12 min.








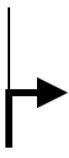



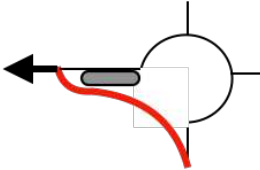
# Stein am Rhein → Arenenberg

km		Symbol	Beschreibung
0.0	0.0		Landi Eschenz Parkplatz
0.2	0.2		Auf Hauptstrasse
4.0	3.9		Mammern
4.8	0.8		Bahnübergang
7.8	3.0		Bahnübergang
8.5	0.7		Steckborn
10.0	1.5		Konstanz, Kreuzlingen
12.9	2.9		Berlingen
14.8	1.9		Bahnübergang
15.7	0.9		Mannenbach




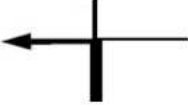


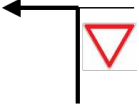


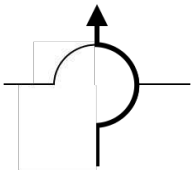
# Stein am Rhein → Arenenberg

km		Symbol	Beschreibung
16.1	0.4		(Vor BP Tankstelle) Salenstein, Arenenbeg, Napoleonmuseum
16.8	0.7		Nach Kurve Links zum Parkplatz
17.0	0.2		Arenenberg Parkuhr, Autonummer eingeben, CHF 1.-
			


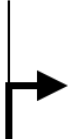


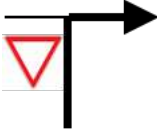


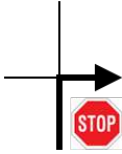
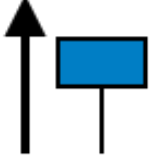

# Arenenberg → Hotel

km		Symbol	Beschreibung
0.0	0.0		Arenenberg, Napoleonmuseum
0.2	0.2		Weiter auf Arenenbergstrasse
0.9	0.8		Ermatingen
1.2	0.3		In die Hauptstrasse
1.9	0.7		
2.3	0.4		
4.9	2.6		Frauenfeld Wil Engwilen
8.4	3.5		Baustelle Kreisell Links Abbiegen
8.4	0.0		Kreuzlingen

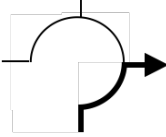

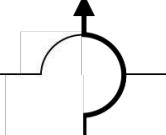

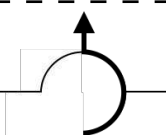
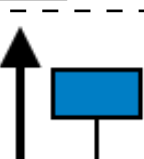
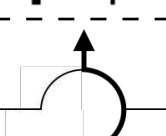
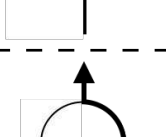
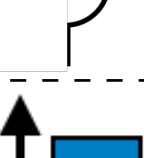

**Arenenberg → Hotel**

km		Symbol	
11.9	3.5		Schwaderloh
12.0	0.1		Nach AVIA Hugelshofen, Ellighausen
13.1	1.1		Ellighausen
13.3	0.2		 Alterswilen Siegershausen Berg
14.6	1.3		Alterswilen
14.9	0.3		Siegershausen
15.5	0.6		Siegershausen
15.9	0.4		Bahnübergang
16.0	0.1		Oberhofen


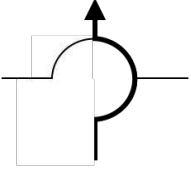

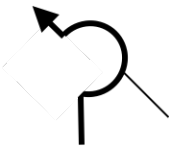

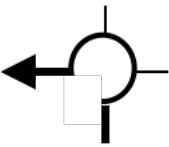

## Arenenberg → Hotel

km		Symbol	
17.8	1.8		<b>Oberhofen Lengwil</b>
18.7	0.9		
21.4	2.7		<b>Schönenbaumgarten</b>
21.8	0.4		<b>Amriswil, St. Gallen</b>
22.0	0.2		
23.3	1.3		<b>Nach Altnau</b>
24.2	0.9		<b>Altnau</b>
26.7	2.5		<b>Güttingen</b>

## Arenenberg → Hotel

km		Symbol	
27.2	0.5		Romanshorn
29.8	2.6		Kesswil
31.9	2.1		Romanshorn, Uttwil
33.2	1.3		Uttwil
34.0	0.8		Romanshorn
34.2	0.2		Romanshorn
35.0	0.8		St. Gallen, Rorschach, Arbon, Egnach
35.8	0.8		St. Gallen, Rorschach, Arbon, Egnach
36.1	0.3		Salmsach
36.2	0.1		St. Gallen, Rorschach, Arbon, Egnach

## Arenenberg → Hotel

km		Symbol	
36.9	0.7		Egnach
38.0	1.1		St. Gallen, Rorschach, Arbon
40.1	2.1		Frasnacht
41.5	1.4		St. Gallen, Rorschach, Arbon
41.8	0.3		Arbon
41.9	0.1		Zum Hotel
42.3	0.4		Hotel Parkplatz

# VBOA Vauxhall Treffen 2022 in der Schweiz



**1**

**1924**

**OD 23/60 Tourer**

4 Zylinder 3969 ccm 4 Gang-Stockschaltung

**Walter & Susi Jenni**



**2**

**1933**

**ASX Light Six Drophead Coupé "Gygax"**

6 Zylinder 1791 ccm 4 Gang-Stockschaltung

**Ruedi Meier  
Ruth Bühlmann**



**3**

**1938**

**H12/4 Saloon**

4 Zylinder 1200 ccm

**Peter Meier  
Edith Nauer**



**4**

**1949**

**Wyvern LIX**

6 Zylinder 2275 ccm 3 Gang-Säulenschaltung

**Fridolin Haefeli**



**5**

**1949**

**LIP Velox**

6 Zylinder 2275 ccm 3 Gang-Säulenschaltung

**Conradin Joos**

# VBOA Vauxhall Treffen 2022 in der Schweiz



**6**

**1956**

**EID Cresta**

6 Zylinder 2262 ccm 3 Gang-Säulenschaltung

**Danny & Monique Schrijvers**



**7**

**1953**

**EIP-Velox**

6 Zylinder 2262 ccm 3 Gang-Säulenschaltung

**Hercli & Annaliese Aliesch**



**8**

**1955**

**EIPC Cresta**

6 Zylinder 2262 ccm 3 Gang-Säulenschaltung

**Marlyse Haefliger**



**9**

**1958**

**PAD Cresta**

6 Zylinder 2262 ccm 3 Gang-Säulenschaltung

**Paul Herrmann**



**10**

**1960**

**PADY Cresta**

6 Zylinder 2262 ccm 3 Gang-Säulenschaltung

**André Jost**

# VBOA Vauxhall Treffen 2022 in der Schweiz



**11**

**1961**

**PADX Cresta**

6 Zylinder 2651 ccm 3 Gang-Automatic

**Hans & Helene Wuhrmann**



**12**

**1961**

**VX4/90**

4 Zylinder 1594 ccm 4 Gang-Stockschaltung

**Christian Hartmann**



**13**

**1964**

**PASX Velox**

6 Zylinder 2650 ccm 3 Gang-Säulenschaltung

**Thomas & Daniela Wuhrmann  
Philipp & Sandro Wuhrmann**



**14**

**1964**

**Victor FC**

4 Zylinder 1600 ccm 3 Gang-Säulenschaltung

**Tom Mak**



**15**

**1964**

**PADX Cresta**

6 Zylinder 3294 ccm 4 Gang-Stockschaltung

**Victor De Jong  
Marijke Buijs**

# VBOA Vauxhall Treffen 2022 in der Schweiz



**16**

**1965**

**Cresta PC**

6 Zylinder 3294 ccm 4 Gang-Stockschaltung

**Jan & Margreet Kamhuis**



**17**

**1966**

**Viva HB**

4 Zylinder 1200 ccm 3 Gang-Säulenschaltung

**Trisha & Alan Jones**



**18**

**1970**

**Viva HC**

4 Zylinder 1200 ccm 3 Gang-Säulenschaltung

**Henk de Vries**



**19**

**1974**

**FE Victor Estate**

4 Zylinder 2279 ccm 3 Gang Automatic

**Williy & Stefan Sommer**



**20**

**1986**

**Carlton**

Zylinder ccm 4 Gang-Stockschaltung

**Dennis & Marianne van Werkhoven**

# VBOA Vauxhall Treffen 2022 in der Schweiz



**21**

**1986**

**Carlton**

Zylinder ccm 4 Gang-Stockschaltung

**Wil van Werkhoven**

**Trix Derksen**



**22**

**2000**

Zylinder ccm

**André & Barbara Gratwohl**